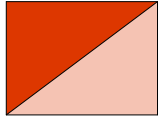
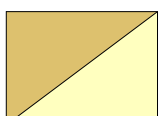
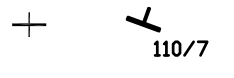


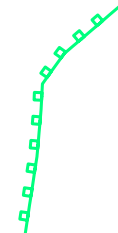
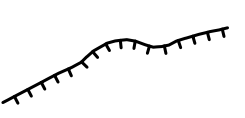

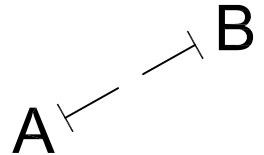




Carta Geologica di Santa Barbara

DA ELLERI A S. BARBARA, I SEGNI DELLA CONTINUITÀ
INSEDIATIVA SUL MONTE CASTELLIER
A MUGGIA, IN PROVINCIA DI TRIESTE

LEGENDA

-  a flysch arenaceo a) subaffiorante
-  a flysch marnoso-arenaceo o marnoso a) subaffiorante
-  giacitura: orizzontale, inclinata
-  limite stratigrafico; a - incerto
-  sorgente
-  orlo di scarpata
-  fronte di cava abbandonata
-  fronte di cava attiva
-  traccia della sezione
-  stop geologico
-  percorso storico-geo-archeologico

Scala 1:5.000

